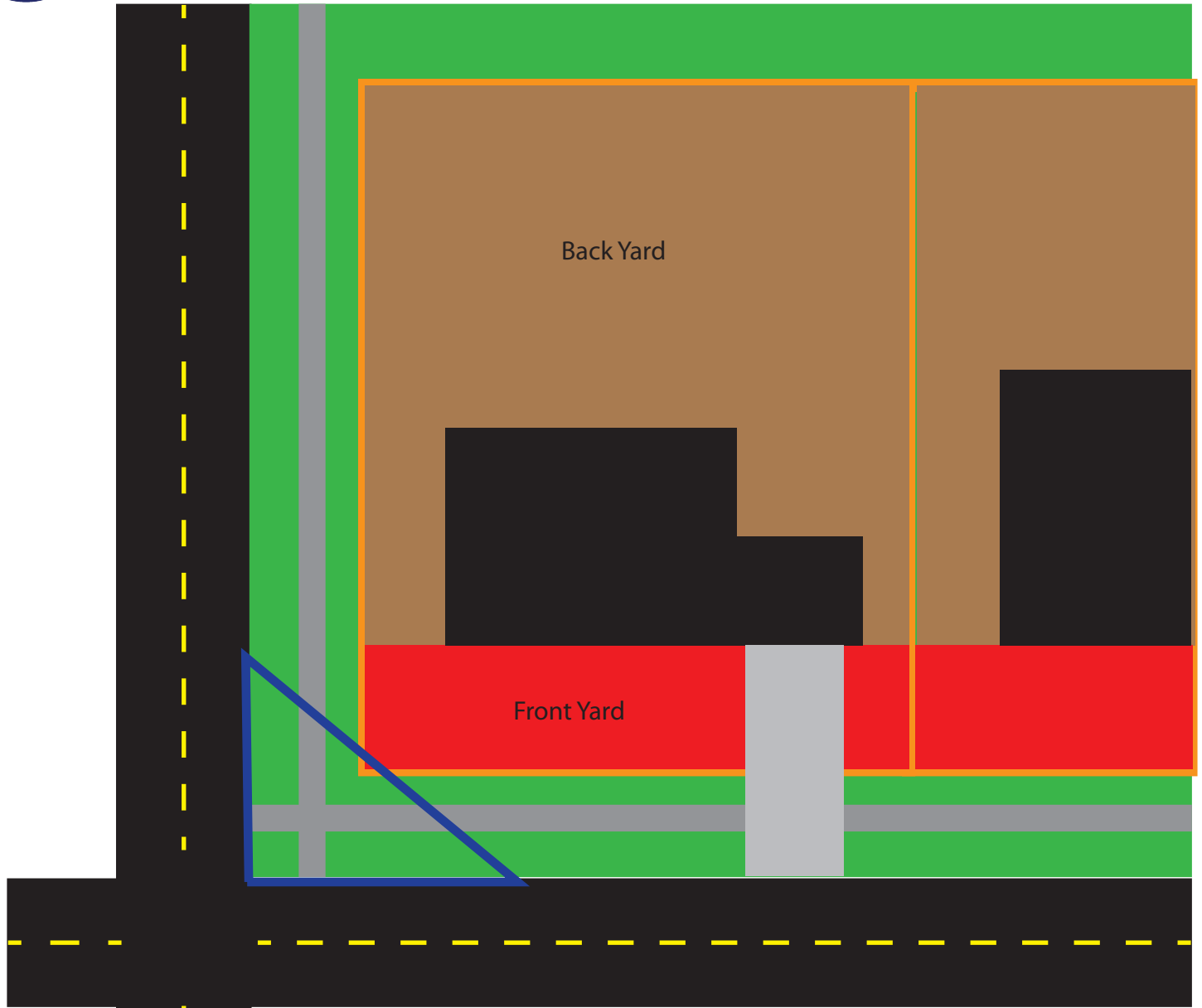




Fencing Diagram


Fencing regulations can be found in the City of Cheyenne Unified Development Code Section 5.8.4





*Not to scale


 = Public Sidewalk

 = Property Line

 = House

 = Site Triangle - Contact Engineering prior to installing - (307) 637-6268

 = Maximum of 6-feet in height

 = Maximum of 4-feet in height

* In no case shall a new fence be built within 2-feet of a public sidewalk

If you are unsure of where your property line is, we recommend you contact a Survey company. For a rough idea of where the property lines may be, you can use the Assessors map at the following link:
<https://greenwoodmap.com/laramie/map#zcr=2/795000/300000/0&lyrs=publiclands,physftr,ownership,roads>

If you have any further questions please contact the Planning and Development Department at (307) 637-6282